

# Aeroporto Francisco Sá Carneiro, Portugal - UC-Faculdade de Economia, Coimbra

## Route summary

Vehicle: **Medium-size car**

Duration (1) : **1h36**













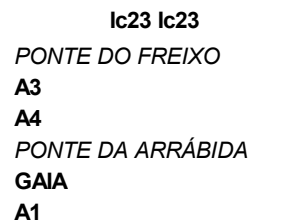
Distance: **132 km** of which 115 km on motorways





















## Expenses





Fuel: **16.80 € (111)**

Allowances: **0.00 €**

## Roadbook

	Departure: <b>Aeroporto Francisco Sá Carneiro, 4470202, Portugal</b>	0h00	
1	 At the roundabout, turn right <b>N107</b> and carry on for 35 m	0h01	222 m
2	 Carry straight on for 2,4 km	0h01	257 m
			
3	 At the roundabout, turn left and carry on for 160 m	0h06	2,7 km
			
4	 Turn right and carry on for 156 m	0h06	2,8 km
5	 Turn right <b>Rua de Joaquim Alves da Silva</b> and carry on for 161 m	0h07	3 km
6	 Take <b>A28/IC1 (Auto-Estrada Porto-Caminha)</b> and carry on for 7,5 km	0h07	3,2 km
			
		7,4 km	<b>Pass through Guifões</b>
		8 km	<b>Pass through Matosinhos</b>
		8,2 km	<b>Pass through Senhora da Hora</b>
			
7	 Take <b>A28 (IC1/IC23 (Via de Cintura Interna))</b> and carry on for 13 km	0h16	11 km
			

8		Take <b>A1 (IP1/E01 (Auto-Estrada do Norte))</b> and carry on for 95 km		0h26	23 km
			25 km		<b>Pass near Santa Maria da Feira</b>
			31 km		<b>Toll road</b>
			53 km		<b>Pass near São João da Madeira</b>
		<b>A1</b>	53 km		<b>Pass near Avanca</b>
		<b>LISBOA FEIRA</b>	65 km		<b>Pass near Albergaria-a-Velha</b>
			68 km		<b>Pass near Aveiro</b>
			95 km		<b>Pass near Sangalhos</b>
			116 km		<b>Pass near Trouxemil</b>
9		Take exit number <b>13</b> and continue along <b>Auto-Estrada Figueira da Foz-Coimbra Norte</b> and carry on for 3,5 km		1h19	119 km
			119 km		<b>Toll road</b>
10		Take exit number <b>8</b> and continue along <b>IC2</b> and carry on for 5,9 km		1h22	122 km
			122 km		<b>Pass through Fornos</b>
			124 km		<b>Pass through Adémia de Cima</b>
11		Turn right and carry on for 343 m		1h29	128 km
					
12		At the roundabout, turn right and carry on for 116 m		1h30	128 km
					
13		Turn left and carry on for 112 m		1h30	128 km
					
14		Carry straight on <b>Estrada das Coselhas</b> for 264 m		1h30	129 km
					
15		Turn right <b>Circular Externa</b> and carry on for 533 m		1h30	129 km
16		At the roundabout, carry straight on <b>Circular Interna</b> and carry on for 971 m		1h31	129 km
					
17		Turn right <b>Rua Costa Simões</b> and carry on for 671 m		1h32	130 km
18		At the roundabout <b>Praceta Carlos da Mota Pinto</b> , turn right <b>Alameda Armando Gonçalves</b> and carry on for 422 m		1h33	131 km

19		At the roundabout, turn left <b>Avenida Calouste Gulbenkian</b> and carry on for 136 m	1h34	131 km
20		At the roundabout <b>Largo da Cruz de Celas</b> , carry straight on <b>Rua Gomes Freire</b> and carry on for 343 m	1h34	132 km
21		Turn right <b>Avenida Doutor Dias da Silva</b> and carry on for 155 m	1h35	132 km
	Arrival: <b>UC-Faculdade de Economia, 3004512, Coimbra, Portugal</b>		1h36	132 km